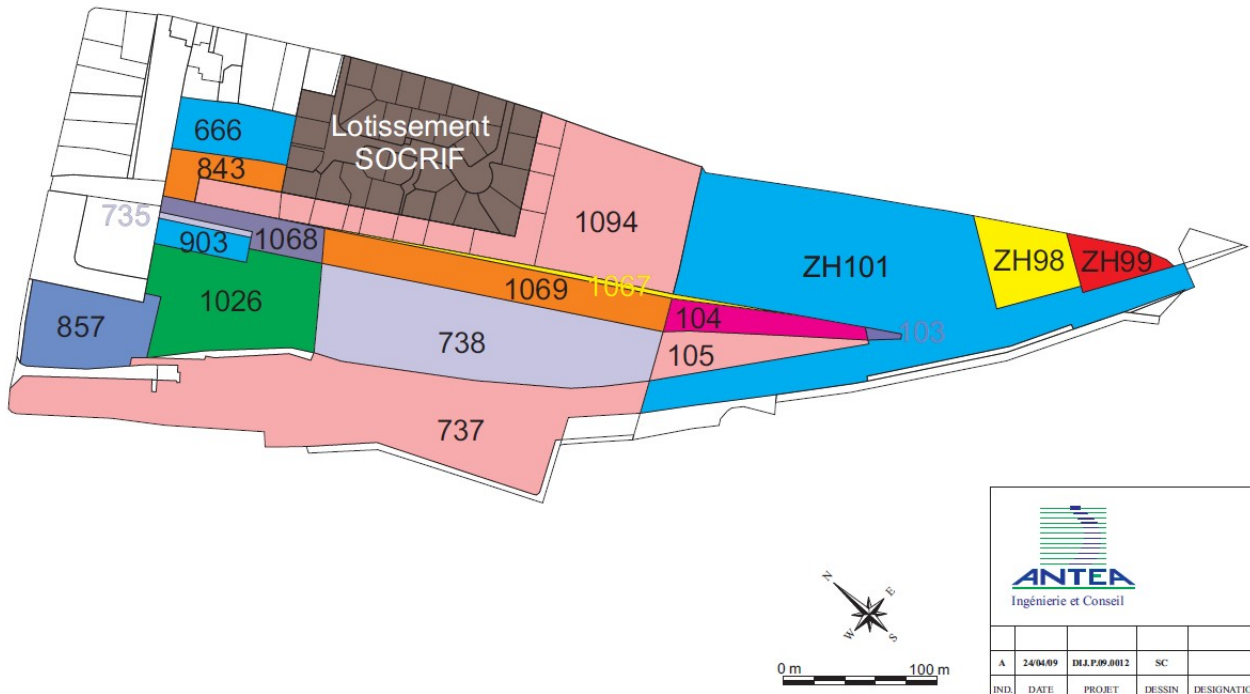


SNCF Collonges-et-Premières

Annexe graphique

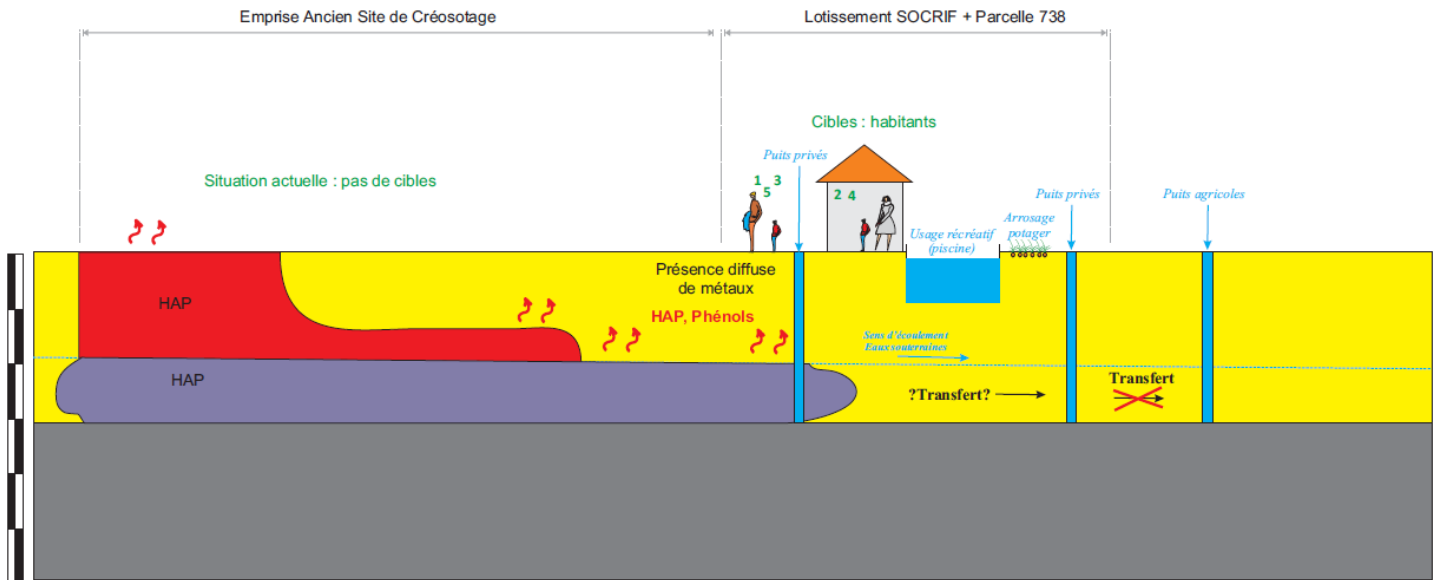
sources : études ANTEA 2009

Plan cadastral 2009



 ANTEA Ingénierie et Conseil				
A	24/04/09	D.I.P.09.0012	SC	
IND.	DATE	PROJET	DESSIN	DESIGNATION

Schéma conceptuel 2009



Plan des installations historiques 1878



Plan des installations 1953

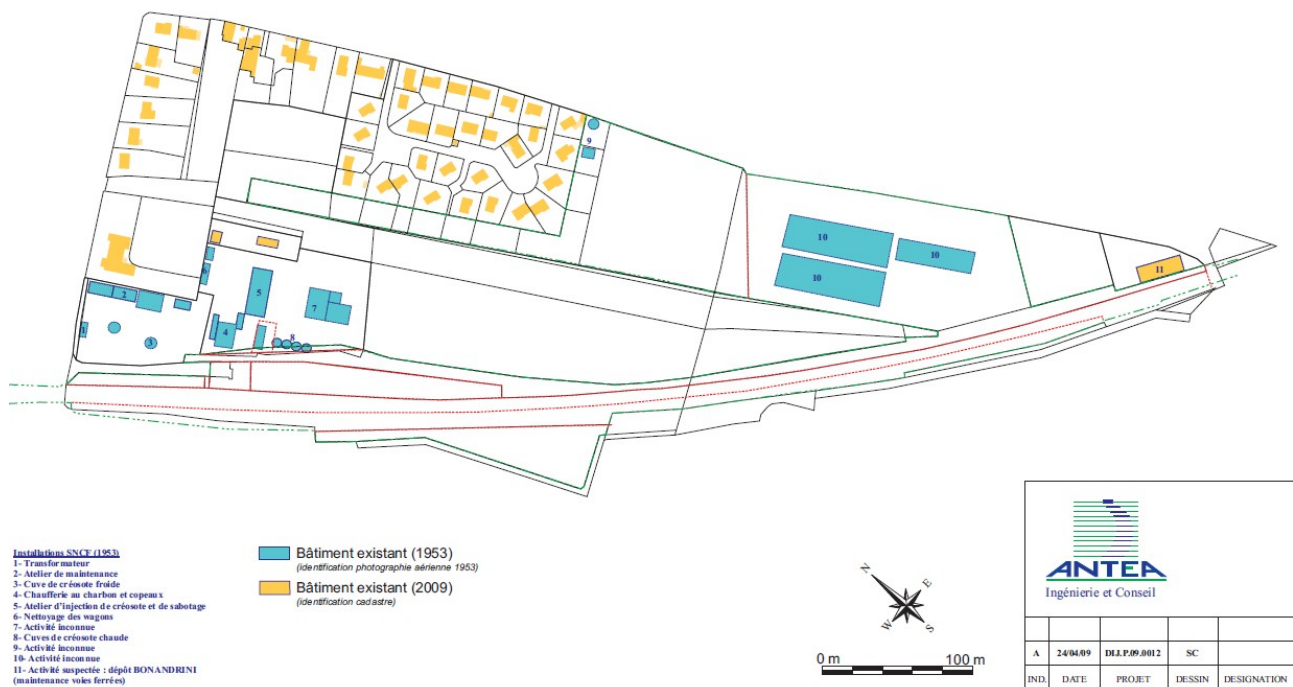
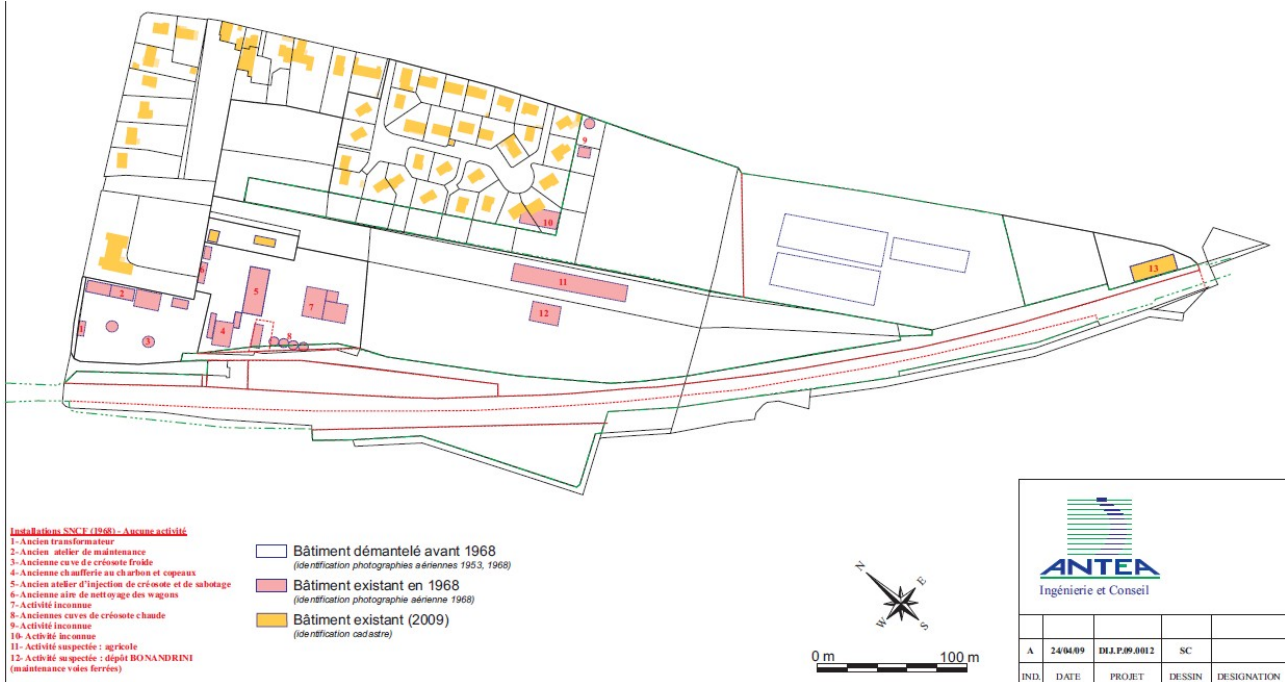


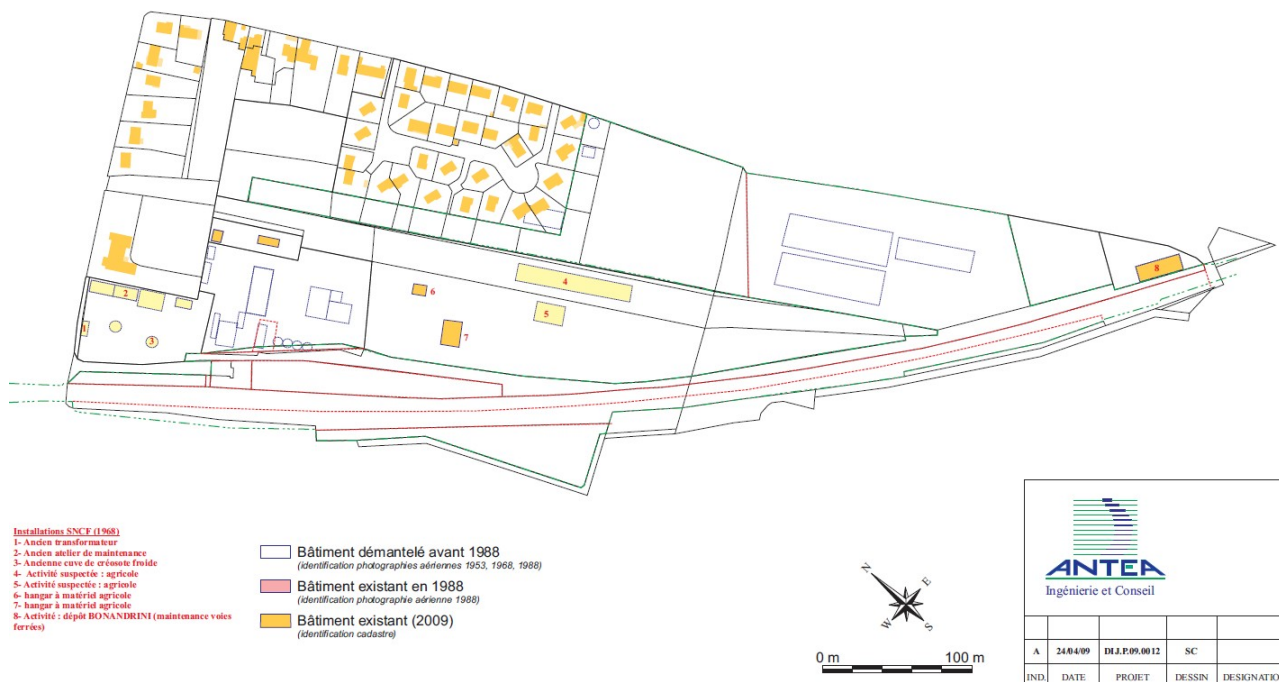
Figure 9 : Localisation des installations SNCF (1953)

Plan des installations 1968



A	24/04/09	D.I.J.P.09.0012	SC	
IND.	DATE	PROJET	DESSIN	DESIGNATION

Plan des installations 1988



A	24/04/09	D.I.J.P.09.0012	SC	
IND.	DATE	PROJET	DESSIN	DESIGNATION